 Boundary

|  Boundary 171.3 ac









SOIL CODE	SOIL DESCRIPTION	ACRES	%	CAP
Ha	Hatliff fine sandy loam, frequently flooded	13.0	7.62	5w
SdB	Silstid loamy fine sand, 1 to 5 percent slopes	73.5	42.92	3e
DuC	Dutek loamy fine sand, 1 to 8 percent slopes	6.4	3.75	4e
GfB	Gasil fine sandy loam, 1 to 5 percent slopes	7.7	4.52	3e
PaC	Padina loamy fine sand, 1 to 8 percent slopes	3.6	2.09	3e
MrB	Marquez gravelly fine sandy loam, 1 to 5 percent slopes	39.1	22.83	4e
ArC	Arenosa fine sand, 1 to 8 percent slopes	7.4	4.3	4s
PaD	Padina loamy fine sand, 8 to 15 percent slopes	20.5	11.96	6e
TOTALS		171.3	100%	3.82

Capability Legend

Increased Limitations and Hazards

Decreased Adaptability and Freedom of Choice Users

Land, Capability

								
	1	2	3	4	5	6	7	8
'Wild Life'	•	•	•	•	•	•	•	•
Forestry	•	•	•	•	•	•	•	
Limited	•	•	•	•	•	•	•	
Moderate	•	•	•	•	•	•		
Intense	•	•	•	•	•			
Limited	•	•	•	•				
Moderate	•	•	•					
Intense	•	•						
Very Intense	•							

Grazing Cultivation

(c) climatic limitations (e) susceptibility to erosion

(s) soil limitations within the rooting zone (w) excess of water