 Boundary







|  Boundary 329.5 ac

SOIL CODE	SOIL DESCRIPTION	ACRES	%	CAP
W	Water	17.3	5.25	-
Fr	Frio silty clay, 0 to 1 percent slopes, occasionally flooded	170.2	51.67	2w
Be	Bosque clay loam, occasionally flooded	0.5	0.15	2w
Pc	Payne loam, 0 to 2 percent slopes	68.3	20.73	3e
MwC	Minwells fine sandy loam, 1 to 5 percent slopes	15.3	4.63	3e
SzC	Sunev loam, 2 to 5 percent slopes	57.9	17.56	3e
TOTALS		329.5	100%	2.32

## Capability Legend

Increased Limitations and Hazards

Decreased Adaptability and Freedom of Choice Users

Land, Capability Class(non-irrigated)								
	1	2	3	4	5	6	7	8
'Wild Life'	•	•	•	•	•	•	•	•
Forestry	•	•	•	•	•	•	•	
Limited	•	•	•	•	•	•	•	
Moderate	•	•	•	•	•	•		
Intense	•	•	•	•	•			
Limited	•	•	•	•				
Moderate	•	•	•					
Intense	•	•						
Very Intense	•							

## Grazing Cultivation

(c) climatic limitations (e) susceptibility to erosion

(s) soil limitations within the rooting zone (w) excess of water