 Boundary

|  Boundary 136.5 ac

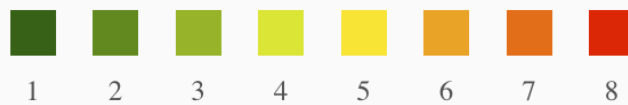
SOIL CODE	SOIL DESCRIPTION	ACRES	%	CAP
Gd	Gad fine sand, frequently flooded	11.8	8.65	5w
Gb	Gad loamy fine sand, occasionally flooded	33.3	24.41	4s
Ga	Gad loamy fine sand, rarely flooded	4.1	3.03	3s
Na	Navidad fine sandy loam, rarely flooded	87.2	63.9	1
W	Water	0.0	0.02	-
TOTALS		136.5	100%	2.14

Capability Legend


Increased Limitations and Hazards

Decreased Adaptability and Freedom of Choice Users

Land, Capability



'Wild Life'




Forestry




Limited



Moderate



Intense



Limited



Moderate



Intense



Very Intense



Grazing Cultivation

(c) climatic limitations (e) susceptibility to erosion

(s) soil limitations within the rooting zone (w) excess of water